TENNESSEE D.O.T.
DESIGN DIVISION
FILE NO.

STRUCTURE LOCATION			ROAD NAME	TOP OR GRATE ELEV.	PIPE CULVERTS			
					FROM		TO	
NO.	STATION	OFFSET			NO.	ELEV.	NO.	ELEV.
4	126+13.00	-77.79	I640	957.40	4	952.73	5	952.44
5	126+75.00	-78.83	I640	957.11	5	952.22	6	951.96
6	127+00.00	-79.49	I640	957.09	6A	952.40	6	951.42
6A	126+99.00	-68	I640	952.4 (Exist.)	6	951.42	7	951.30
7	127+25.00	-79.83	I640	957.32	7	951.08	8	950.69
8	127+87.00	-80.96	I640	958.01	8	950.47	9	949.15
9	129+87.00	-84.57	I640	962.81	9	948.93	9A	948.42
9A	130+84.00	-82	I640	948.42	10	966.52	10A	950.00
10	131+87.00	-89.11	I640	970.65	33	951.67	32	951.50
10A	130+96.00	-82	I640	950.00	34	952.40	33	951.84
32	3+95.00	15	DUTCHVALLEY	951.50	35	951.00	36	950.89
33	3+95.00	-17.61	DUTCHVALLEY	955.72	36	950.77	37	950.52
34	3+95.00	-30.5	DUTCHVALLEY	955.40	37	950.30	38	950.19
35	5+28.00	-41	DUTCHVALLEY	954.00	39	951.25	42	951.00
36	5+57.00	-42	DUTCHVALLEY	954.00	41A	951.20	41	950.90
37	5+58.00	14	DUTCHVALLEY	957.11	41	950.73	42	950.60
39	8+60.00	-61	DUTCHVALLEY	954.25	42	950.39	43	950.10
40	8+28.50	-43	DUTCHVALLEY		43	949.95	44	949.90
41	8+22.00	-47	DUTCHVALLEY	954.10	45	950.27	43	949.95
41A	8+35.00	-71	DUTCHVALLEY	954.20	46	950.42	45	950.27
42	8+27.00	-39	DUTCHVALLEY	956.20	47	950.48	46	950.42
43	8+25.00	14	DUTCHVALLEY	955.83	48	950.53	47	950.48
45	8+96.00	14	DUTCHVALLEY	955.36	49	951.10	48	950.63
46	9+30.00	19.04	DUTCHVALLEY	954.97				
47	9+44.00	25.91	DUTCHVALLEY	954.83				
48	9+57.00	36.37	DUTCHVALLEY	954.68				
49	9+67.00	49.04	DUTCHVALLEY	955.01				
74	502+48.00	-22.7	OLDBWAY	955.40				

TYPE	YEAR	PROJECT NO.	SHEET NO.
R.O.W.	2014	NH-I-640-7(161)	6D
CONST.	2016	NH-I-640-7(161)	6D

KNOX CO. I-640
47008-3150-44 (CONST.)

REV. 01-15-16; REVISED STORM DRAINAGE AT DUTCH VALLEY AND ALLEY.

SEE SHEETS 2S & 2S1 FOR CURVE DATA

CONTRACTOR SHALL COORDINATE WITH THE UTILITIES CONTRACTOR(S) FOR THE INSTALLATION OF PROPOSED DRAINAGE AND UTILITIES ALONG DUTCH VALLEY ROAD.

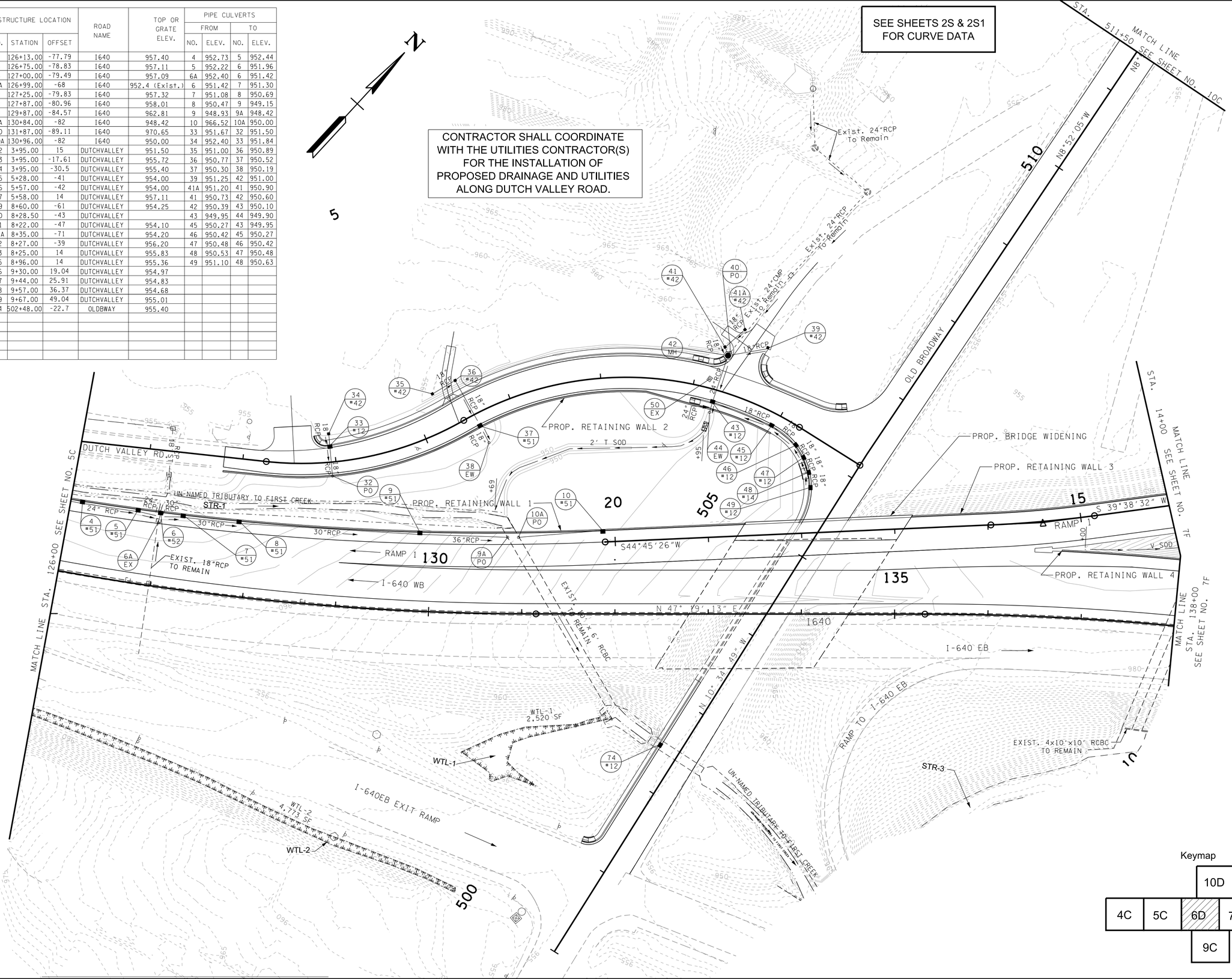

SEALED BY



COORDINATES ARE NAD/83(1995), ARE DATUM ADJUSTED BY THE FACTOR OF 1.0001 AND TIED TO THE TGRN. ALL ELEVATIONS ARE REFERENCED TO THE NAVD 1988.

Keymap

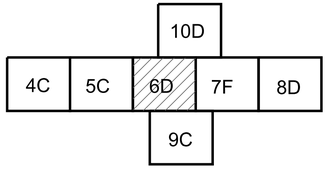

STATE OF TENNESSEE
DEPARTMENT OF TRANSPORTATION

PROP. GRADING AND DRAINAGE
I-640, OLD BWAY

STA. 126+00 TO STA. 138+00

SCALE: 1"= 50'

50:23 PM
M:\TDOT\I-640-Bway\Sheets\06D.sht